Map 1: Political Map of Belarus



(Source: Wikiwand.com)

Map 2: Strategic Chokepoints Around Belarus



Map 3: Russian Military Presence in and Around Belarus

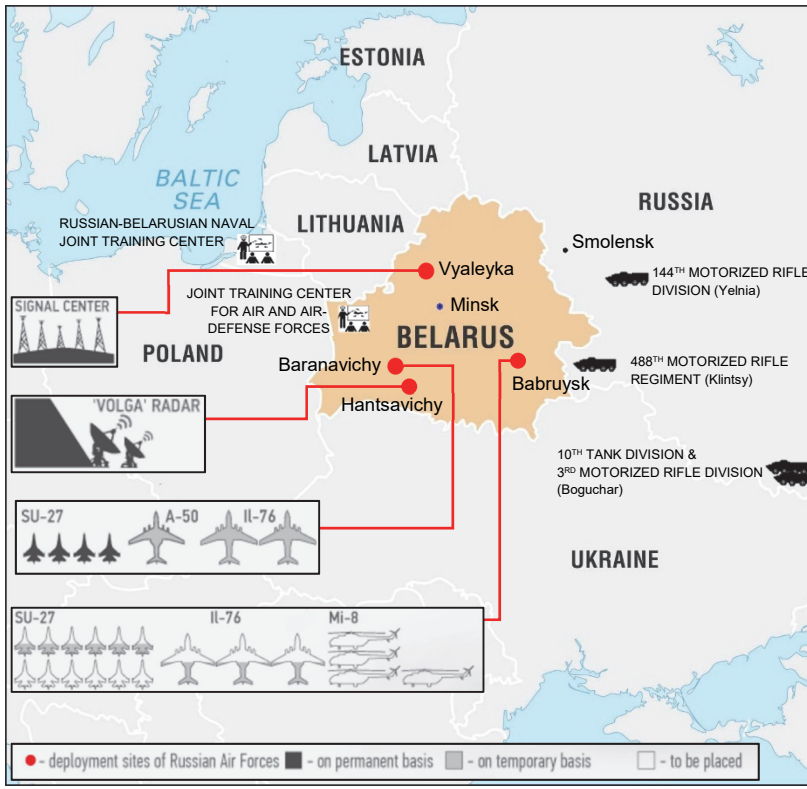

(Sources: Encyclopedia Britannica, Informnapalm)

Graph 1: Russian Subsidies and Loans to Belarus

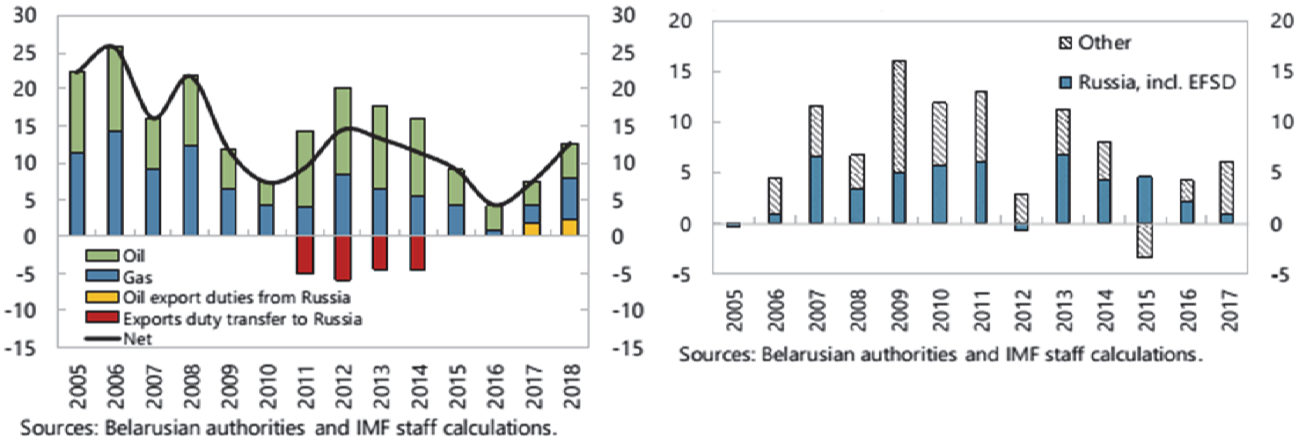

(Graph originally appeared on Belarus Digest)

Figure 1: Cross-Cutting and Overlapping Pressures on Belarusian Sovereignty



Graph 2: The Dynamic of Belarusian-EU Relations, 2011–2019

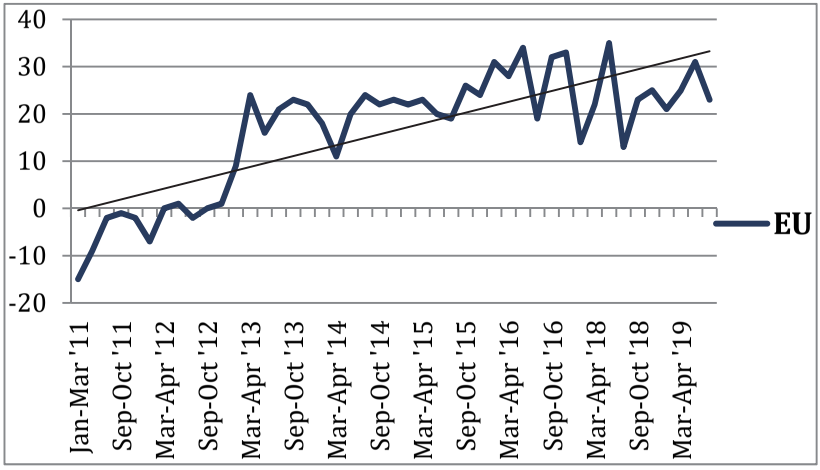

Graph 3: The Dynamic of Belarus's Relations With Key Foreign Partners, 2011–2019

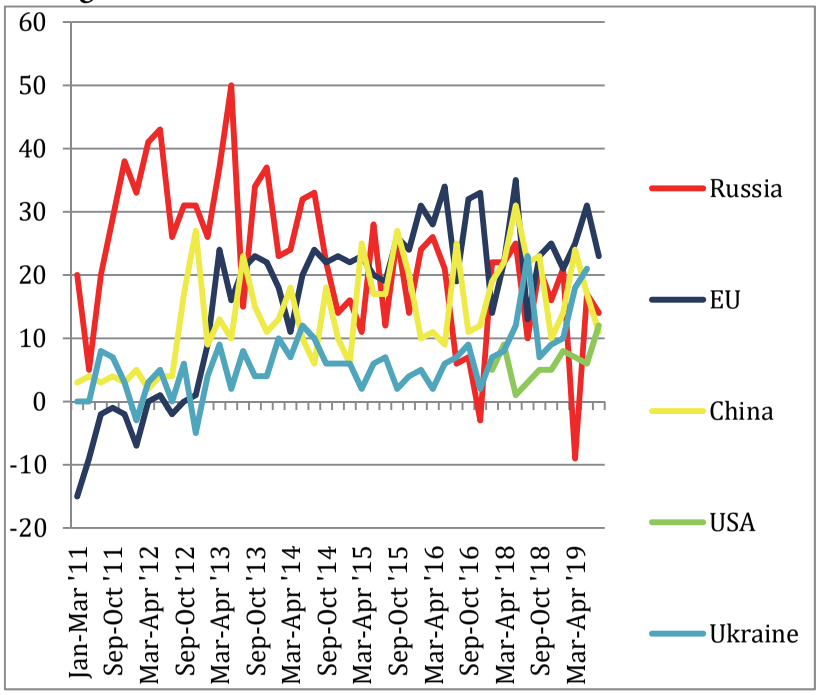

Map 4: The Planned E40 Waterway



Map 5: Nazi German and Soviet Invasion Routes of Poland, September 1939



(Source: US Holocaust Museum)

Map 6: Political Map of Poland



(Source: Worldometer)

Map 7: Northeastern Poland

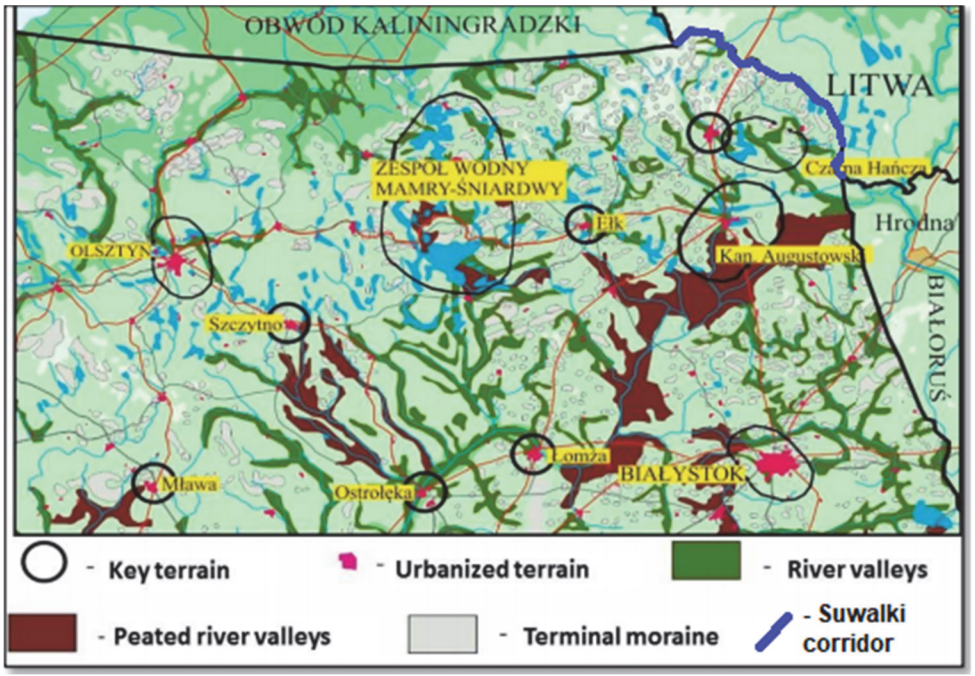

(Source: Baltic Security Foundation)

Map 8: European Intermarium



(Source: Jacek Bartosiak)

Map 9: Physical Map of Belarus



Map 10: The Strategic Perimeter of the Intermarium



(Source: Jacek Bartosiak)

Map 11: Russian Net Opinion of European Governments' Policies, 2017–2019

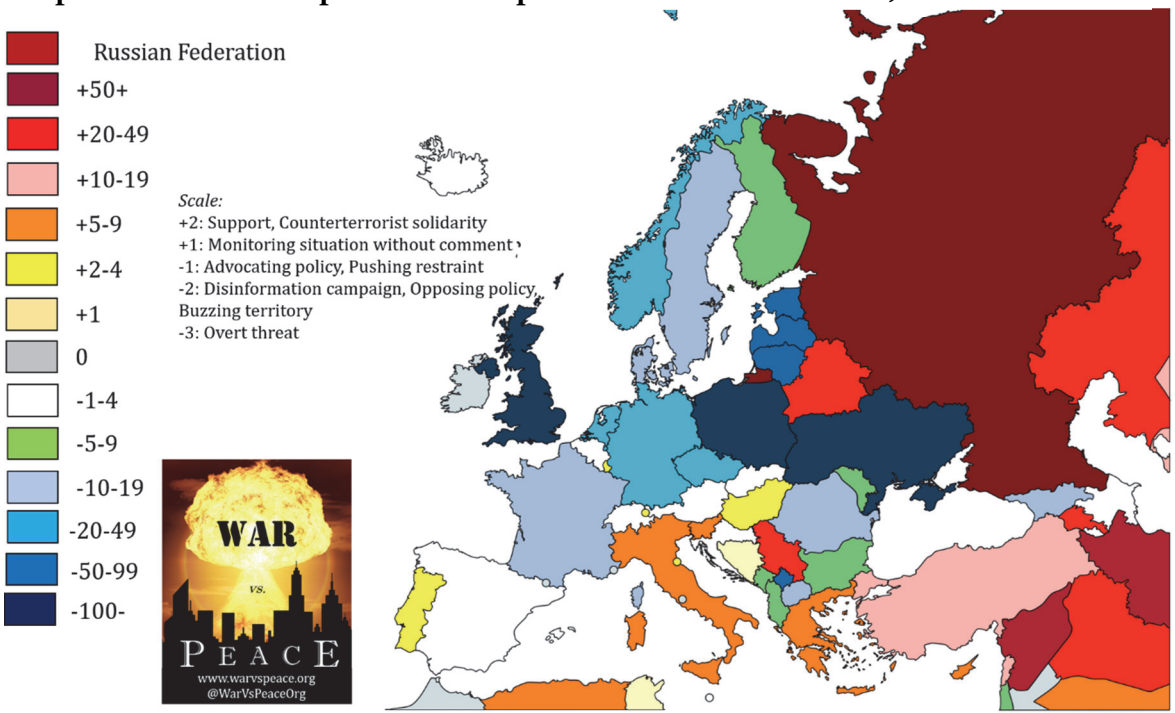

(Compiled from official Russian government website press releases.)

Map 12: Russian Interaction with Europe inclusive of Diplomacy and Rhetoric, 2017–2019

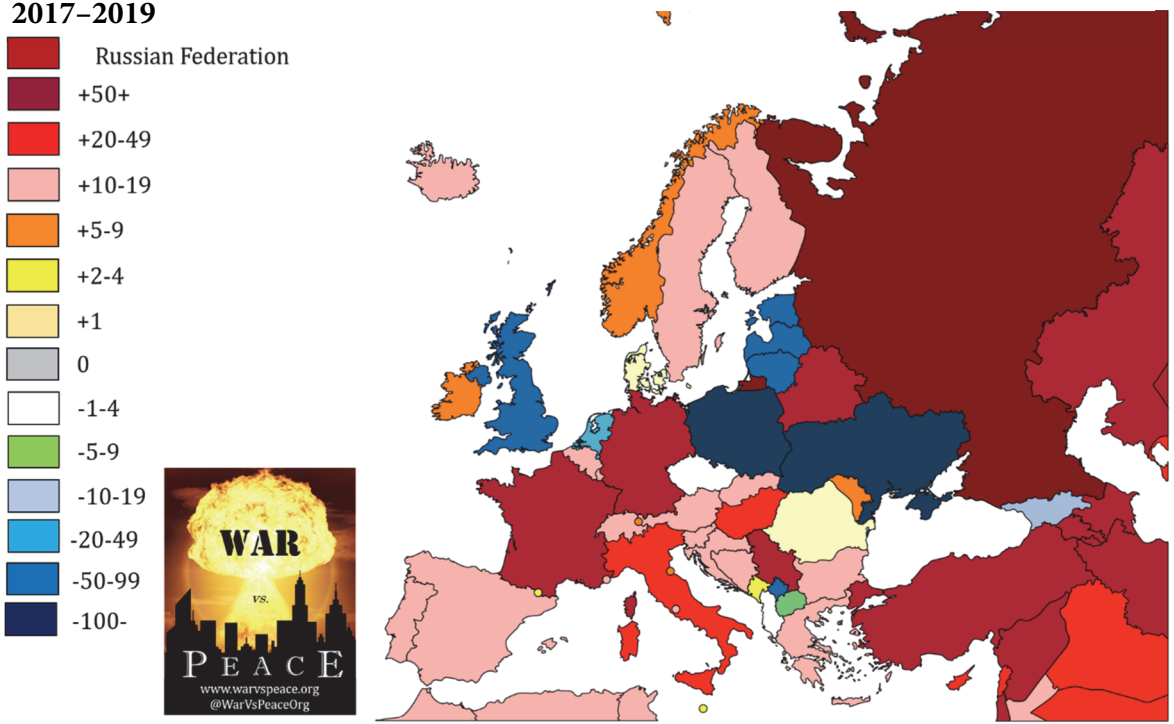

(Compiled from official Russian government website press releases.)

Map 13: Number of Russian Deputy Foreign Ministers Consulting Each Country in Europe, 2019



(Compiled from official Russian government website press releases.)

Map 14: Zapad 2017 Exercise Themes by Training Range



Map 15: Eastern Orthodox Parishes in Belarus

(one dot = one parish)

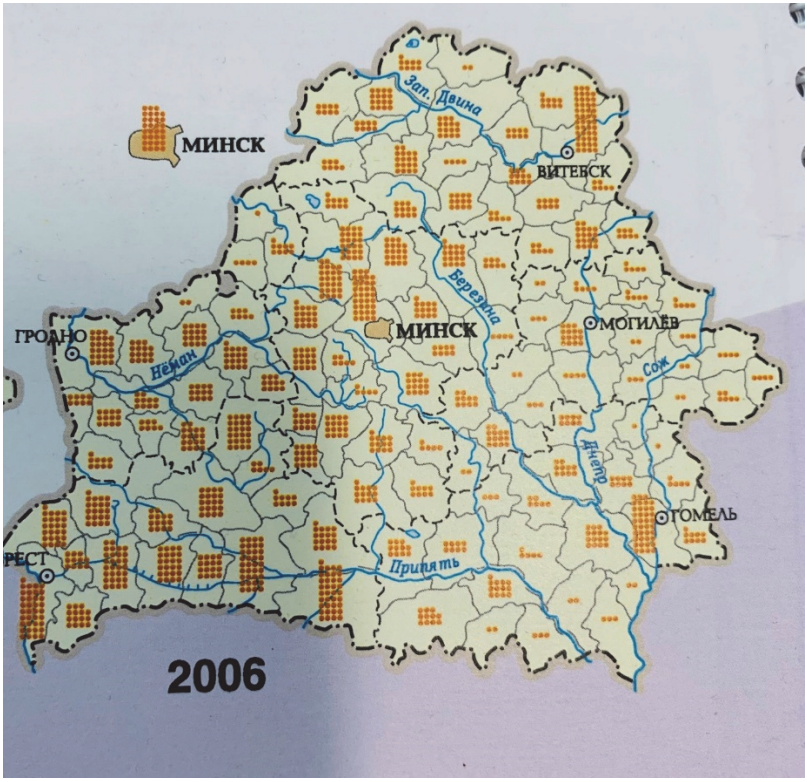

(*Source:* Konfessii i kultovye sooruzheniya Belarusi, *Minsk: BGU 2007: 50.*)

Map 16: Roman Catholic Parishes of Belarus
(one dot = one parish)

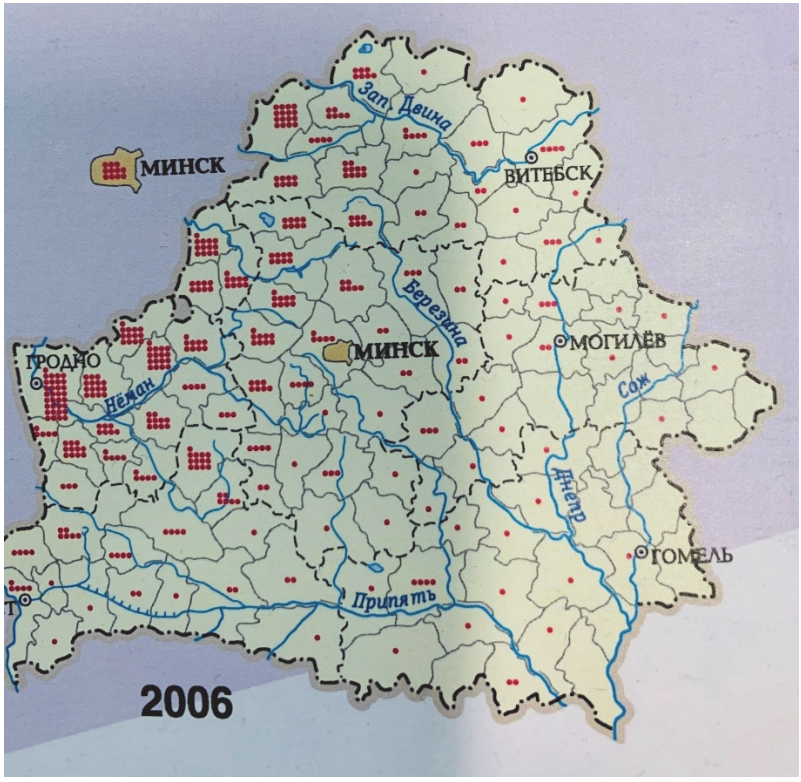

(*Source:* Konfessii i kultovye sooruzheniya Belarusi, *Minsk: BGU 2007: 50.*)

Map 17: Protestant Parishes of Belarus
(one dot = one parish)

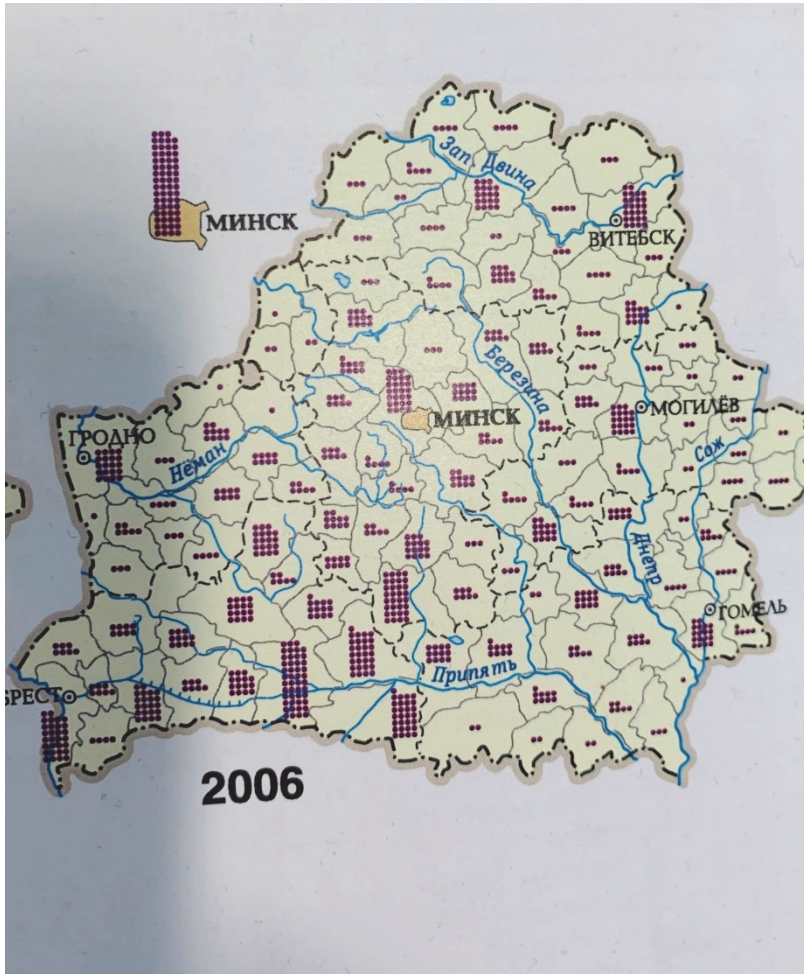

(Source: Konfessii i kultovye sooruzheniya Belarusi, *Minsk: BGU 2007: 50.)*

Map 18: A Civilizational Fault Line



Gray line: Samuel Huntington, *The Clash of Civilizations* (New York: Simon and Shuster, 1996).

Black line, partially dashed (where the border is somewhat debatable): Piotr Eberhardt, "The Concept of Boundary between Latin and Byzantine Civilization in Europe," *Przegląd Geograficzny* 76, no. 2 (2004): 169–188.